




# Canada Bay Local Environmental Plan 2013


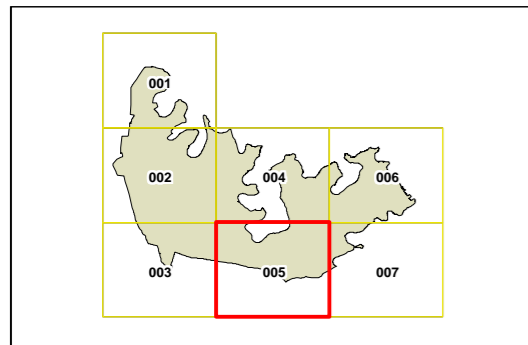
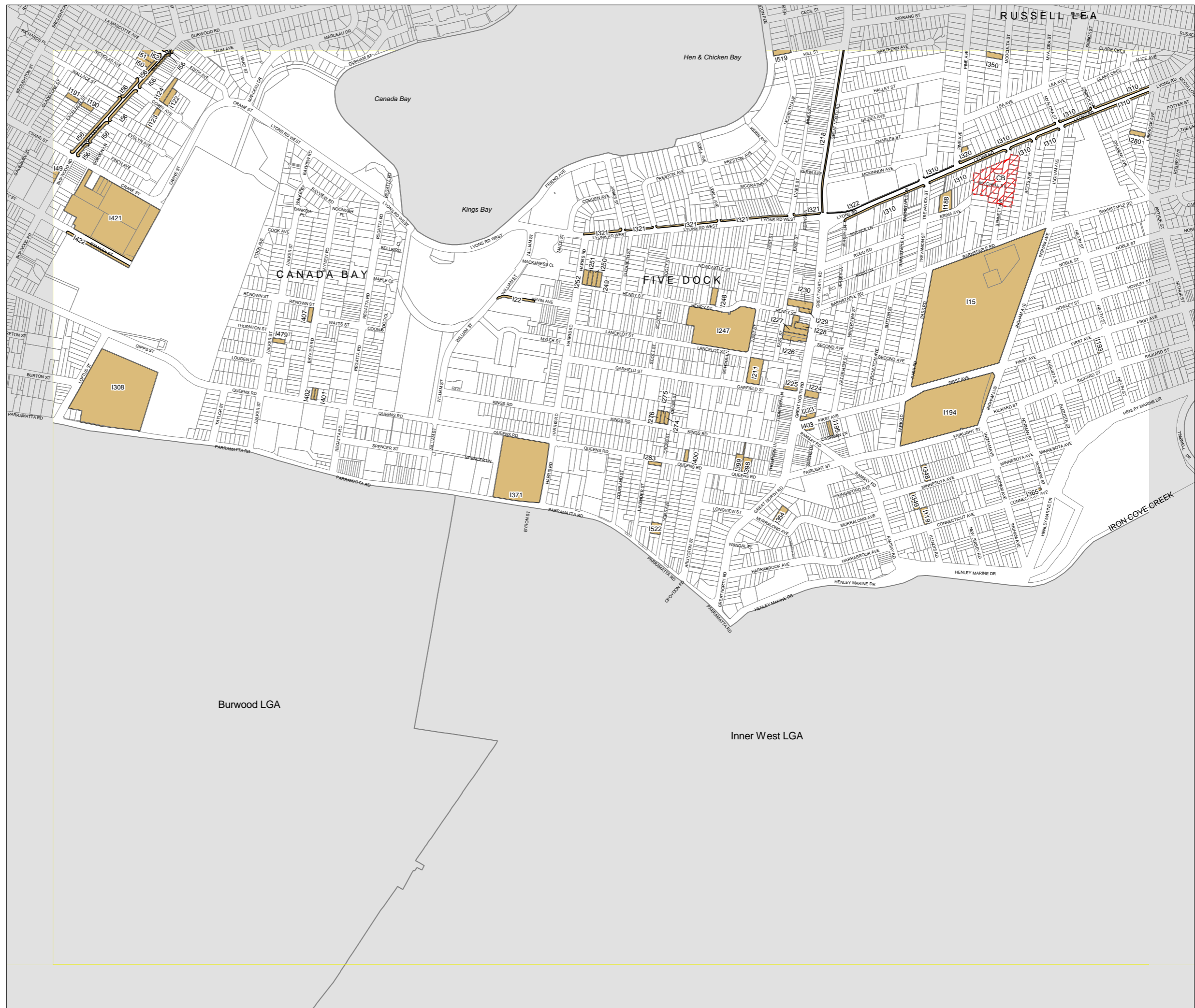
## Heritage Map Sheet HER\_005

### Heritage

-  Conservation Area
-  Item - General

### Cadastral

-  Cadastre 24/07/2020 © Spatial Services



Projection: GDA 1994  
MGA Zone 56

Scale: 1: 10,000 @ A3